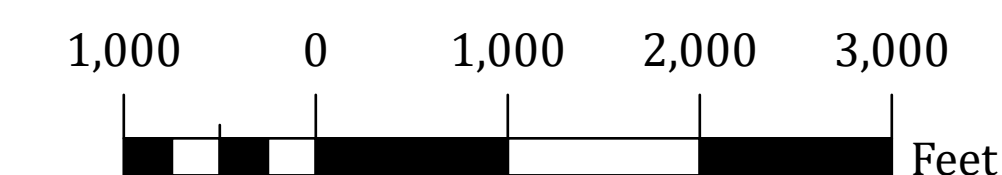



# City of Woburn Spring Paving Program

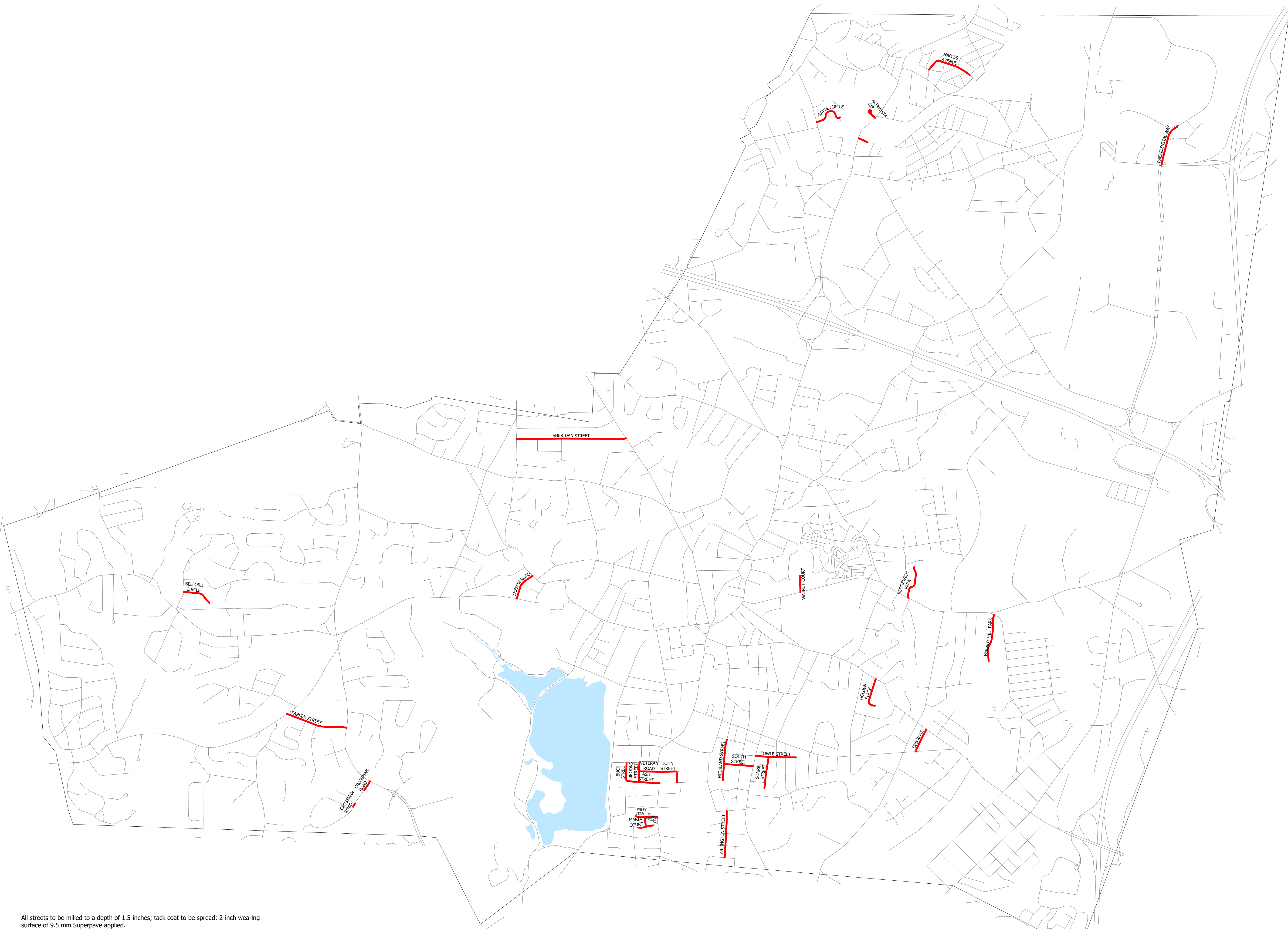
May 24, 2024

Preliminary Paving 2024  
 2024

**\*\*SUBJECT TO REVISION\*\***  
Changes in the field due to conflicting construction or for other reasons may occur.



The information shown on this map is from the Woburn Geographic Information System (GIS) database and is intended for informational purposes only. The City of Woburn has made reasonable efforts to ensure accuracy of the content, but does not guarantee the accuracy of the information. Users are responsible for determining its suitability for their intended use or purpose.



All streets to be milled to a depth of 1.5-inches; tack coat to be spread; 2-inch wearing surface of 9.5 mm Superpave applied.